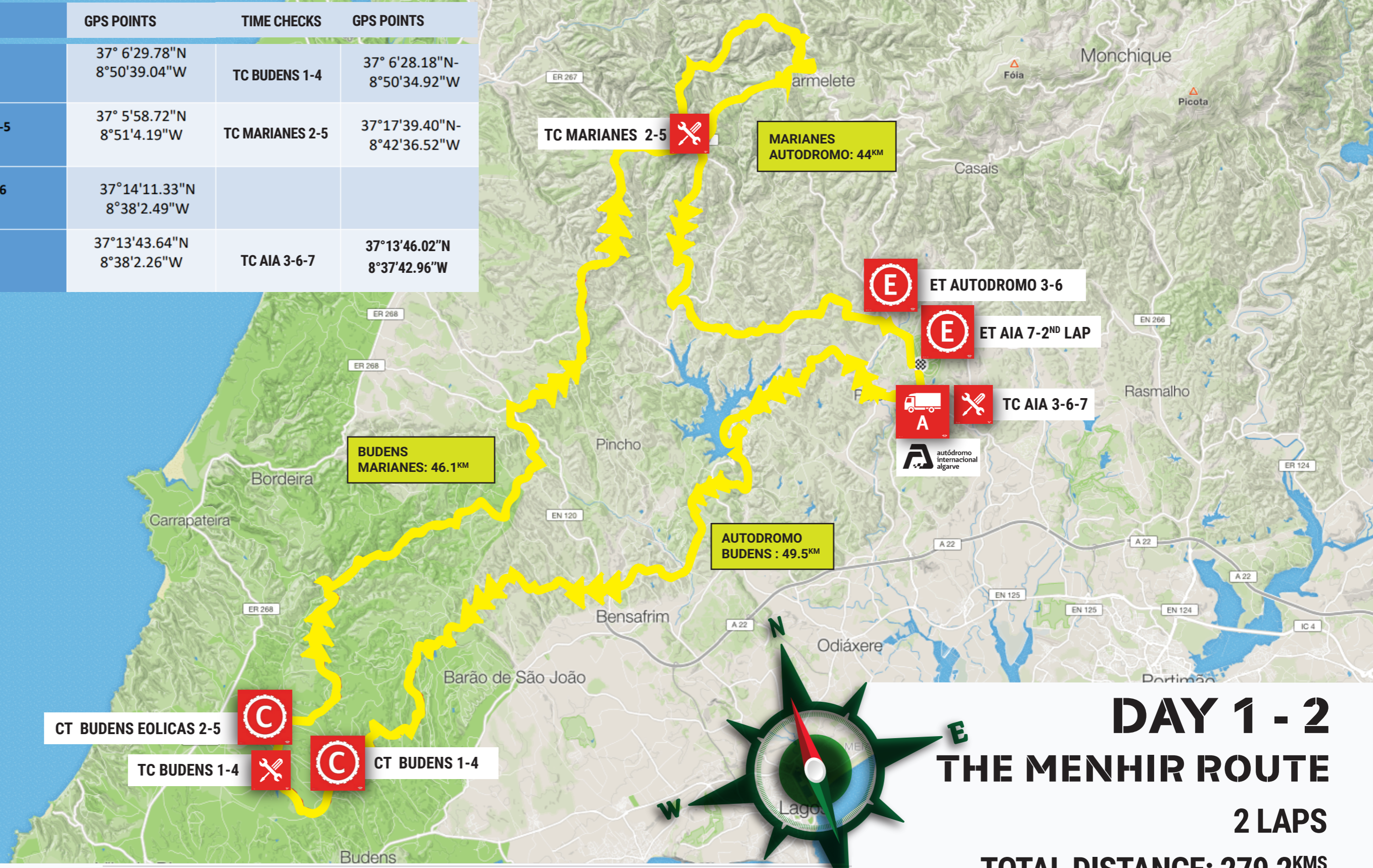


SPECIAL TESTS	GPS POINTS	TIME CHECKS	GPS POINTS
CROSSTEST BUDENS 1-4 (5,5kms)	37° 6'29.78"N 8°50'39.04"W	TC BUDENS 1-4	37° 6'28.18"N- 8°50'34.92"W
CROSSTEST BUDENS EÓLICAS 2-5 (5,5kms)	37° 5'58.72"N 8°51'4.19"W	TC MARIANES 2-5	37°17'39.40"N- 8°42'36.52"W
ENDUROTEST AUTÓDROMO 3-6 (5,5 Kms)	37°14'11.33"N 8°38'2.49"W		
ENDUROTEST - AIA - 7 (4,5kms)	37°13'43.64"N 8°38'2.26"W	TC AIA 3-6-7	37°13'46.02"N 8°37'42.96"W



CT BUDENS EOLICAS 2-5

TC BUDENS 1-4

CT BUDENS 1-4

BUDENS MARIANES: 46.1 KM

MARIANES AUTODROMO: 44 KM

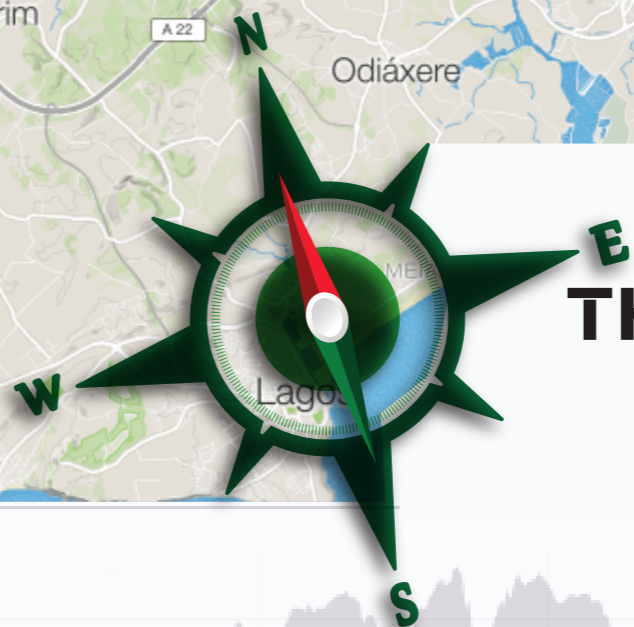
AUTODROMO BUDENS : 49.5 KM

ET AUTODROMO 3-6

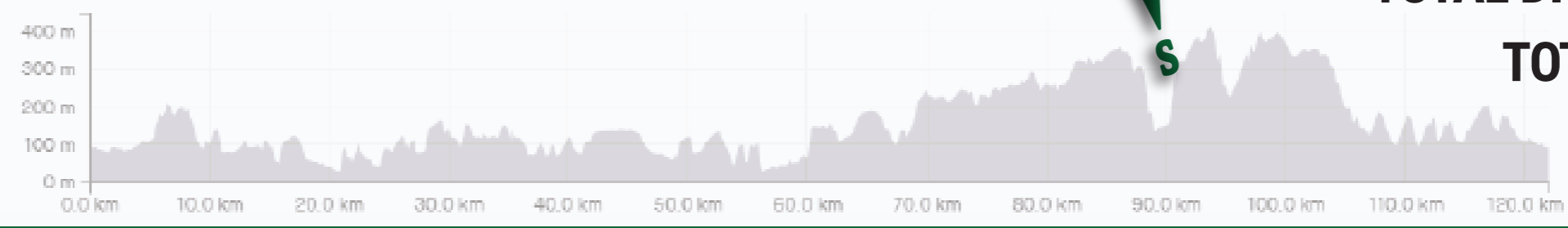
ET AIA 7-2ND LAP

TC AIA 3-6-7

autódromo internacional algarve



DAY 1 - 2
THE MENHIR ROUTE
2 LAPS
TOTAL DISTANCE: 279,2^{KMS}
TOTAL TIME: 07:34H



MAIN PARTNERS



OFFICIAL SPONSORS



INSTITUTIONAL PARTNERS

